




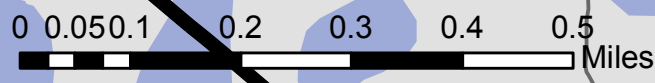


Map Legend

-  Major Roads
-  Local Streets
-  Streams/Rivers
- FEMA Floodplain**
-  A (100-year)
-  Town Limits



DISCLAIMER(S):
 - This map and/or digital data is for planning purposes only and should not be used to determine the precise location of any feature. The Withlacoochee Regional Planning Council provides no warranty for the accuracy or availability of the data.
 Prepared by the Withlacoochee Regional Planning Council, 1241 SW 10th Street, Ocala, FL 34471-0323, February, 2011 for Levy County Emergency Management

SOURCE(S):
 - Hydrology data - from U.S. Geologic Survey November, 2009
 - Flood data - from FEMA
 - Municipal Boundaries data - from FGDL, 2009

LEVY COUNTY

Map V-1 Town of Bronson Community Profile

