

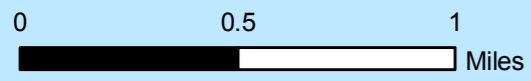


Map Legend

Coastal Erosion Areas

-  Critical
-  Noncritical



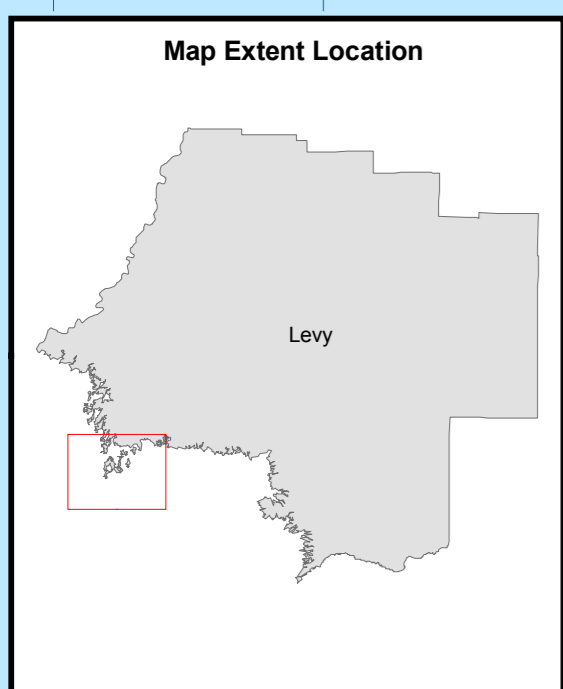
LEVY COUNTY

Map VII-6 Levy County Coastal Erosion

347

State Hwy 24

CEDAR KEY



DISCLAIMER(S):
- This map and/or digital data is for planning purposes only and should not be used to determine the precise location of any feature. The Withlacoochee Regional Planning Council provides no warranty for the accuracy or availability of the data.

Prepared by the Withlacoochee Regional Planning Council, 1241 SW 10th Street, Ocala, FL 34471-0323, February, 2011 for Levy County Emergency Management

SOURCE(S):
- City and County Limits data - from FDEP Bureau of Survey and Mapping November, 2009
- Hydrology data - from U.S. Geologic Survey November, 2009
- Erosion data - from FDEP, 2010

