









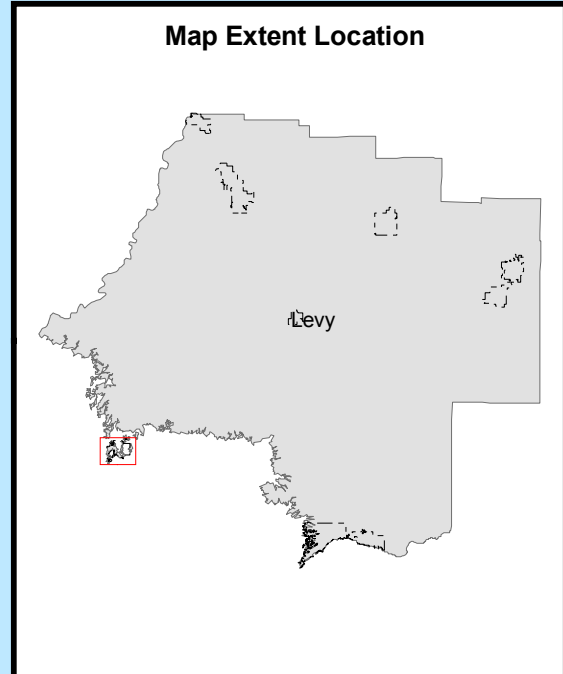

**LEVY COUNTY**

**Map VIII-3 Cedar Key  
Future Land Use**

**Map Legend**

**FLU Categories**

-  Low Density Residential (LDR)
-  Residential
-  Commercial
-  Recreational
-  Conservation
-  Natural Reservation (NR)
-  Educational & Institutional
-  Public (P)
-  ROW



**DISCLAIMER(S):**  
 - This map and/or digital data is for planning purposes only and should not be used to determine the precise location of any feature. The Withlacoochee Regional Planning Council provides no warranty for the accuracy or availability of the data.

Prepared by the Withlacoochee Regional Planning Council, 1241 SW 10th Street, Ocala, FL 34471-0323, February, 2011 for Levy County Emergency Management

**SOURCE(S):**  
 - Hydrology data - from U.S. Geologic Survey November, 2009  
 - Future Land Use data - WRPC-SRES, 2010

