



327000m.E

28

29

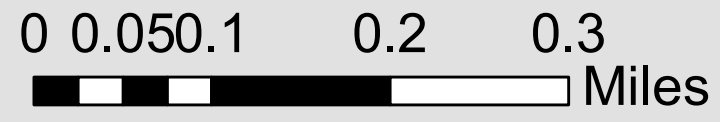
Map Legend

FLU Categories

-  Agricultural/Vacant
-  Residential Low Density
-  Residential High Density
-  Commercial
-  Recreational
-  Industrial
-  Public/Quasi-Public

LEVY COUNTY

Map VIII-7 Otter Creek Future Land Use



3246000m.N

3245000m.N

46

45

State Hwy 24

OTTER CREEK

Map Extent Location



DISCLAIMER(S):
 - This map and/or digital data is for planning purposes only and should not be used to determine the precise location of any feature. The Withlacoochee Regional Planning Council makes no warranty for the accuracy or availability of the data.
 Prepared by the Withlacoochee Regional Planning Council, 1000 10th Street, Ocala, FL 34471-0323, February, 2011 for Levy County Emergency Management

SOURCE(S):
 - Hydrology data - from U.S. Geologic Survey November 2008
 - Future Land Use data - WRPC-SRES, 2010



327000m.E

28

29